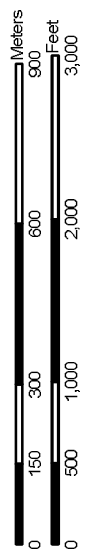

























Soil Map—Adams County Area, Parts of Adams and Denver Counties, Colorado
(Sec 13 T1S R63W)
















Map Scale: 1:13,800 if printed on A size (8.5" x 11") sheet.



MAP LEGEND

-  Area of Interest (AOI)
-  Soils
-  Soil Map Units
- Special Point Features**
 -  Blowout
 -  Borrow Pit
 -  Clay Spot
 -  Closed Depression
 -  Gravel Pit
 -  Gravelly Spot
 -  Landfill
 -  Lava Flow
 -  Marsh or swamp
 -  Mine or Quarry
 -  Miscellaneous Water
 -  Perennial Water
 -  Rock Outcrop
 -  Saline Spot
 -  Sandy Spot
 -  Severely Eroded Spot
 -  Sinkhole
 -  Slide or Slip
 -  Sodic Spot
 -  Spoil Area
 -  Stony Spot

-  Very Stony Spot
-  Wet Spot
-  Other
- Special Line Features**
 -  Gully
 -  Short Steep Slope
 -  Other
- Political Features**
 -  Cities
 -  PLSS Township and Range
 -  PLSS Section
- Water Features**
 -  Oceans
 -  Streams and Canals
- Transportation**
 -  Rails
 -  Interstate Highways
 -  US Routes
 -  Major Roads
 -  Local Roads

MAP INFORMATION

Map Scale: 1:13,800 if printed on A size (8.5" x 11") sheet.
 The soil surveys that comprise your AOI were mapped at 1:20,000.
 Please rely on the bar scale on each map sheet for accurate map measurements.

Source of Map: Natural Resources Conservation Service
 Web Soil Survey URL: <http://websoilsurvey.nrcs.usda.gov>
 Coordinate System: UTM Zone 13N NAD83

This product is generated from the USDA-NRCS certified data as of the version date(s) listed below.

Soil Survey Area: Adams County Area, Parts of Adams and Denver Counties, Colorado
 Survey Area Date: Version 8, Jan 11, 2008
 Date(s) aerial images were photographed: 6/24/2005; 7/8/2005

The orthophoto or other base map on which the soil lines were compiled and digitized probably differs from the background imagery displayed on these maps. As a result, some minor shifting of map unit boundaries may be evident.

Map Unit Legend

Adams County Area, Parts of Adams and Denver Counties, Colorado (CO001)			
Map Unit Symbol	Map Unit Name	Acres in AOI	Percent of AOI
AcC	Adena-Colby association, gently sloping	44.3	7.1%
AcD	Adena-Colby association, moderately sloping	32.9	5.3%
AsC	Ascalon sandy loam, 3 to 5 percent slopes	12.3	2.0%
AsD	Ascalon sandy loam, 5 to 9 percent slopes	169.2	27.1%
Lu	Loamy alluvial land	29.2	4.7%
StD	Stoneham loam, 3 to 9 percent slopes	4.9	0.8%
WmB	Weld loam, 1 to 3 percent slopes	330.8	53.0%
Totals for Area of Interest		623.6	100.0%

